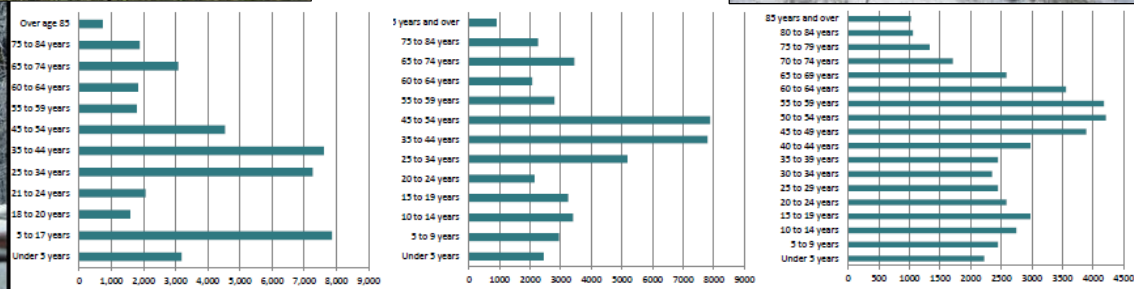

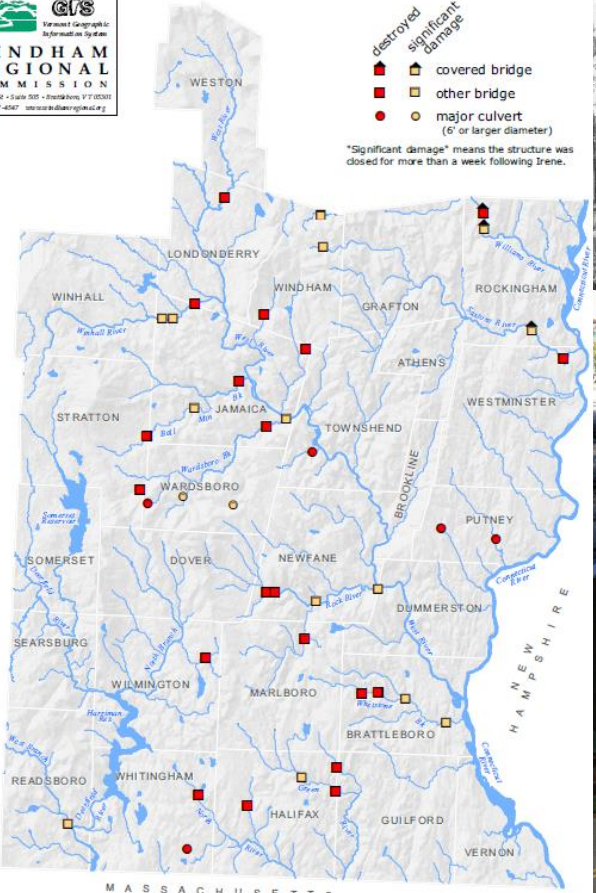


50 WINDHAM REGIONAL COMMISSION



Assisting 27 towns in southeastern Vermont to provide effective local government and work cooperatively with them to address regional issues.



1990

2000

2010

Single Jurisdiction Hazard Mitigation Plan
Town of Wardsboro, Vermont



Prepared for:
Town of Wardsboro, VT
71 Main Street, Wardsboro, VT 05365
Windham County

Prepared by:
Windham Regional Commission
139 Main Street, Suite 505, Brattleboro, VT 05301
(802) 257-4547

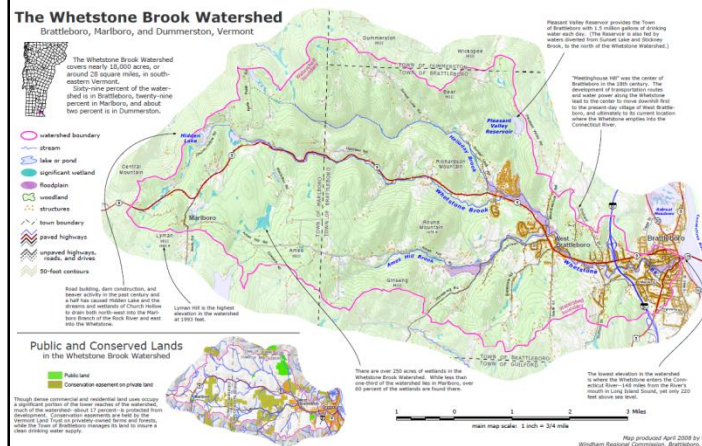
Adopted June 17, 2014

TOWN OF WARDBORO

VERMONT

TOWN PLAN

“Such pondering on the facts of gravity and the fluidity of water shows us that the golden rule speaks to a condition of absolute interdependency and obligation. People who live on rivers – or, in fact, anywhere in a watershed – might rephrase the rule in this way: **Do unto those downstream as you’d have those upstream do unto you.**” - Wendell Berry from “Watershed and Commonwealth” in *The Citizenship Papers*.



After the Flood

Vermont's Rivers and the Legacy of Irene

Running time: 56 minutes

Free documentary screening

New England Youth Theater, 100 Flat Street, Brattleboro
Tuesday, March 25, 7:00 pm

Windham Regional Commission - Full Commission Meeting

Riverbank Media, Inc. is a locally-based 501C(3) non-profit organization whose mission is to communicate the importance of rivers and watersheds through media production

Donations welcomed with 100% going towards future educational productions

WATERS
A VERMONT FILM

This film was produced in part by a Vermont Watershed Grant

Additional funding:
Stratton Mountain Foundation and Green Mountain Power

Riverbank Media
(802) 595-7753



The Southern Vermont Rivers Conference

Photo used with permission of the Vermont Historical Society.


A forum for town officials, road crews, and the general public to understand the science of why rivers and streams do what they do, their relationship to our roads and communities, and the regulatory framework.

Date: Tuesday October 16, 2012

Time: 9:30 am – 3:00 pm

Where: Wilmington Memorial Hall, 4 West Main Street, Wilmington, VT

Cost: Free! (Lunch will be provided if you RSVP)



Inviting Londonderry Residents to participate in a community planning process with national experts to re-imagine the best uses for "buyout" properties that will be owned by the town

COMMUNITY EVENTS

Wednesday, August 7, 2013 7:00-9:00 p.m. Old Town Hall
• **Post Irene: Community Identity and Future**

Thursday, August 8, 2013 5:00-7:00 p.m. Depot Building
• **Open Studio: View Work-in-Progress**

Saturday, August 10, 2013 4:30-6:30 p.m. Depot Building
• **Next Steps: Community Discussion**

AFTER THE FLOOD

... Regenerative Design, Renewal, Resilience

Photo taken in Londonderry, VT during Tropical Storm Irene in 2011

Center for Creative Solutions
www.ccs.marioro.edu/workshops/2013



Londonderry, VT

After the Flood: Regenerative Design, Renewal, Resilience

Federal Role

- FEMA – Emergency Management Planning Grant Program, Hazard Mitigation Grant Program
- FHWA – Vermont Transportation Planning Initiative
- U.S. Economic Development Administration – FY 2012 Disaster Relief Opportunity Southern VT Post-Irene Recovery Project, Vermont Economic Resilience Initiative
- HUD – Community Development Block Grant- Disaster Recovery
- National Endowment for the Arts- Londonderry After the Flood project.

Moving beyond the old boundaries...

FIGURE 2-28: COMMUTING LINKS BETWEEN THE MAJOR EMPLOYMENT CENTERS IN AND AROUND THE WINDHAM REGION, 2010

